


Points of interest

(D) Four Counties Public House
So called as it is located where the boundaries of the four counties of Warwickshire, Derbyshire, Leicestershire and Staffordshire once met. The village of No Mans Heath began as a community of "squatters" and by the 1860's a church had been built and the population had grown to over 100 people. It was a popular venue for prize fights and cock fighting.

(E) Newton Regis Church
Built in the 14th Century, the church has a delicately tapering tower. Charles I prayed in the Chancel prior to the battles of the Civil War.

The church spire of St Mary's, Newton Regis.



This Church has a 13th Century tower, ornately decorated with carved heads and surmounted by a graceful spire. Many slate gravestones can be seen around the car park, the earliest dating back to 1714.

(F) St. Nicholas Church

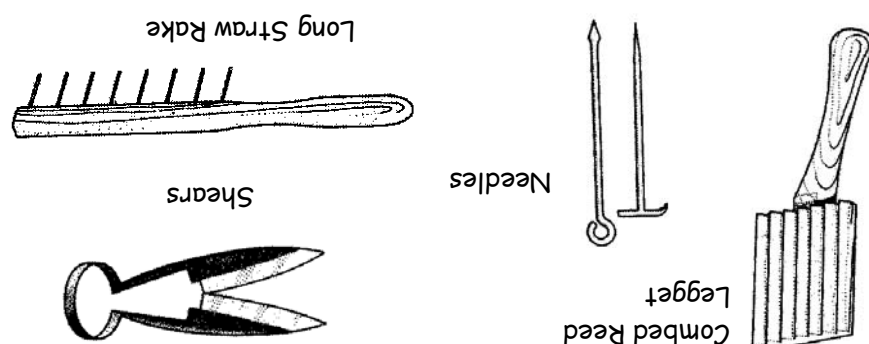
The award winning bridge over the M42 motorway.

(C) Gateway to Warwickshire

as a route to transport salt.

Originally a Roman road, Salt Street follows the Warwickshire County Boundary and, as its name suggests, was used

(B) Salt Street



A Thatcher's Tools

The village's only pub is one of few thatched public houses in the Borough. A medieval plinth stands opposite, said to be the meeting place for those seeking work in times gone by. In 1897 a cross was added to the plinth to commemorate the Diamond Jubilee of Queen Victoria

(A) Bird in Hand Public House

LENGTH OF WALK:

Longer than most circular walks, this route involves the negotiation of a number of steps and stiles. It is clearly indicated with the waymark signs identified below, and offers a cop out should you wish to shorten your walk.

Main Route: 7 miles (approx. 4 hours)
Cop Out: 5½ miles (approx. 3 hours)



STARTING POINT:

The walk starts at the Bird in Hand Public House, although the villages of No Mans Heath and Newton Regis offer alternative starting points. Parking is available in the Public House car park.

FURTHER INFORMATION:

For further information on other circular walks in North Warwickshire, Countryside Events & Activities, and Cycleways, please contact North Warwickshire Borough Council, Community Development Division, The Council House, South Street, Atherstone, CV9 1BG, telephone (01827) 719207. More information about activities and events in Northern Warwickshire can be obtained by visiting the Northern Warwickshire Information Centre, Kingsbury Water Park, Bodymoor Heath Lane, Sutton Coldfield, Telephone (01827) 872660.

If you find any problems on public footpaths, please contact Warwickshire County Council's Countryside Access Team on (01926) 410410.

For **HAPPY** walking follow the country code

- Enjoy the countryside and respect its life and work*
- Keep all dogs under control*
- Keep to public paths across farmland*
- Fasten all gates*
- Guard against the risk of fire*
- Use gates and stiles to cross fences, hedges and walls*
- Leave livestock, crops and machinery alone*
- Help to keep all water clean*
- Take your litter home*
- Protect wildlife, plants and trees*
- Make no unnecessary noise*
- Take special care on country roads*
- Follow the waymarkers which indicate the route of the walk*
- Wear strong water-proof footwear*



Austrey Walk



A beautiful circular walk with panoramic views of Warwickshire, Derbyshire, Leicestershire and Staffordshire.

The walk links several of North Warwickshire's most picturesque villages.



Austrey Walk

Main Route ▲

The walk starts at the Bird In Hand Public House (A). From the car park, turn left into Church Lane and left again at the Old Cross into Main Road. Continue through the village until you reach the crossroads. Turn right into Appleby Hill and right again into Windmill Lane. Follow the lane, which becomes a track as it rises up the hill. At the top of the hill, you come to an open field with a hedge to your left, from which you can take in the panoramic views of the Warwickshire/Leicestershire countryside. Turn left and, keeping the hedge on your left, head towards the telecommunication tower.

The path then bears to the left, towards Hill Farm, which you enter through the gate. Walk through the farmyard and down the farm track to Appleby Hill, enjoying the views of Warwickshire and Staffordshire in front of you. Turn right and continue up the hill.



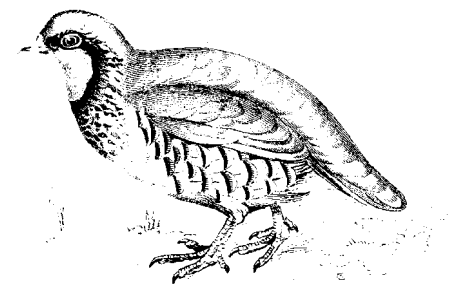
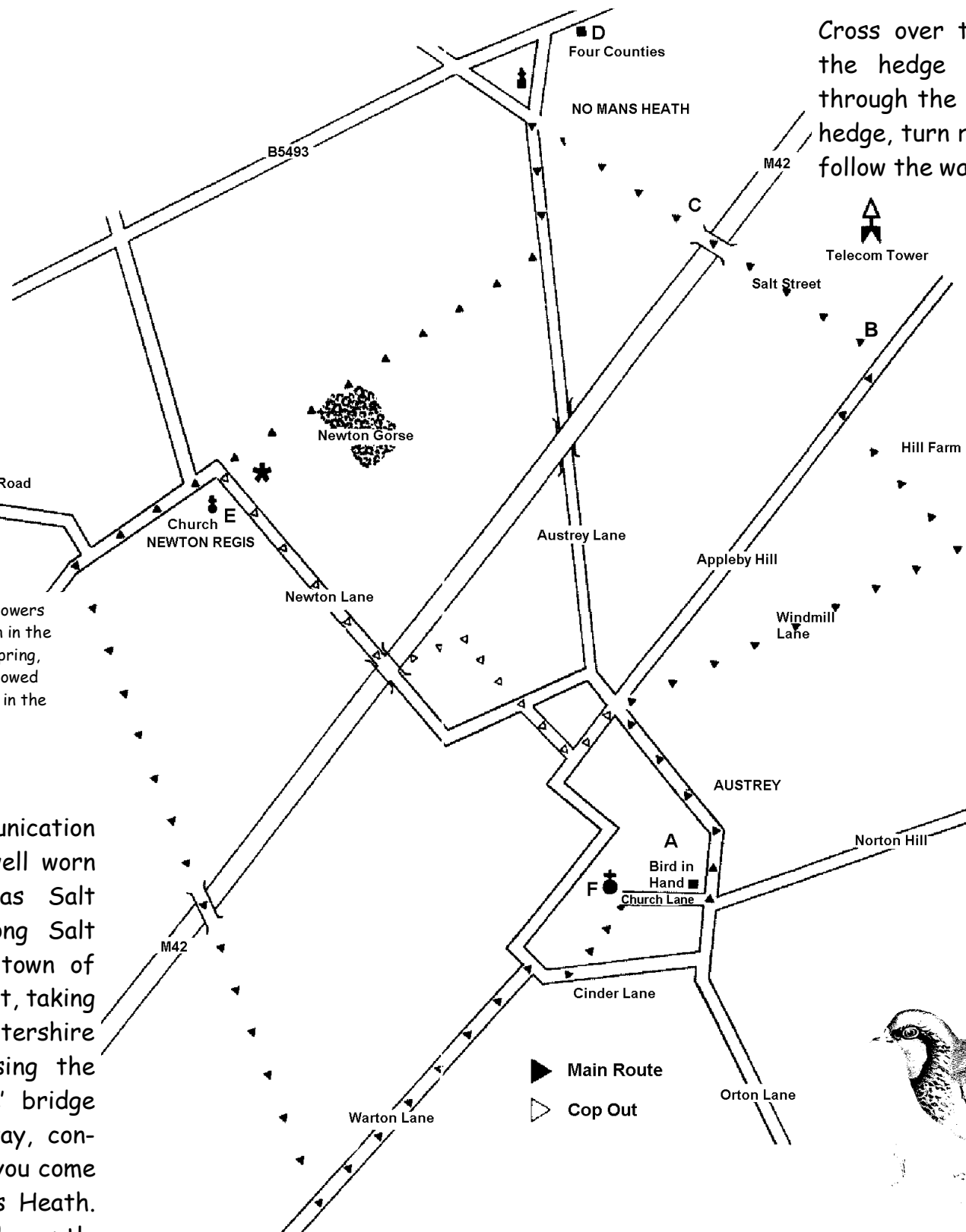
Dog Rose flowers are common in the hedges in spring, and are followed by red hips in the autumn

Just before the telecommunication tower, turn left along a well worn track, which is known as Salt Street (B). Proceed along Salt Street, with the market town of Appleby Magna on your right, taking in the views of the Leicestershire countryside. After crossing the 'Gateway to Warwickshire' bridge (C) over the M42 motorway, continue along the track until you come to the village of No Man's Heath. The village is home to the aptly named The Four Counties Public House (D), at which point the counties of Derbyshire, Leicestershire, Staffordshire and Warwickshire once met. At the end of Salt Street, turn left and continue along the road, until you reach a farm track on your right. Proceed down this track, past the buildings and the wood of Newton Gorse, until you reach the village of Newton Regis. At this point you can opt for the shortened walk ('cop out'), marked (*), or continue along the main route.

At the end of the track, continue straight along the road into the village, passing St. Mary's Church (E) on your left. Opposite the church a natural rock outcrop can be seen in the front gardens of the bungalows. Continue through the village, past the duck pond and pick up the waymarked path to your left, just past a right-hand junction. Enter the field at the gate and follow the path across the fields, traversing several stiles and heading towards the motorway. Cross the stile over the fence on your right and follow the path for a short distance between the hedge and fence.

Cross over the ditch and follow the hedge on your left. Go through the field entrance in the hedge, turn right, and continue to follow the waymark signs.

Follow the track across the next field, heading for the Motorway Bridge in the distance and the stile in the hedge. Cross the stile and head towards a small spinney in the top left corner of the field. Go through the spinney, cross the field towards the wooden fence and follow the line of the embankment of the bridge. Cross over the motorway.



Partridge can usually be seen in the open fields

COP OUT: △

At the end of the track, turn left down Newton Lane, once again crossing over the M42 motorway. Directly after the motorway, on your left, a waymark sign directs you down the embankment, after the double stile, follow a good track which leads to the corner of the field. (Therefore you do not directly enter the field). Follow the right hand hedge, across the bridge and over another stile back onto Newton Lane. Bear to your left, follow the road around to the right, and then turn left at the "T" junction. At the crossroads, turn right back along Main Street, to your starting point.

Follow the well worn farm track, which will bring you out onto Warton Lane. Turn left here, heading back towards Austrey village. Take the first lane on your right, Cinder Lane, and continue along until you reach a "T" Junction. Bear left and after a short distance you will enter Austrey, with the spire of St. Nicholas Church (F) to your left, which is just before the Bird In Hand Public House.