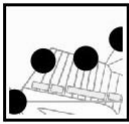
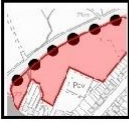


PROPOSALS MAP KEY

Built Environment Proposals/Policies



- Development Boundary  
(Black dotted line)



- Allocated Housing Sites  
(red boundary/pink shading)



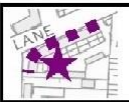
- Reserved housing sites. (red boundary,  
diagonal hatch red fill)



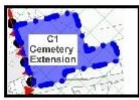
- Allocated Employment Sites  
(purple boundary and hatching)



- Town Centre boundary (orange boundary  
and hatch fill) and Core Retail Frontage  
(purple dash line)




- Neighbourhood Centres (purple dash line  
and star)



- Community proposals, S1 & C1  
(blue dot/dash boundary, light  
blue fill)

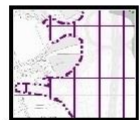
Transport Proposals/Policies



- Safeguarded New Rail Station Site  
(Black edge, blue fill)



- Safeguarded former rail routes  
(blue dot/dash boundary  
and blue dotted fill)



- HS2 Safeguarding Area

Historic Environment Proposals/Policies



- Conservation Area  
(red triangle boundary)



- Scheduled Ancient Monument  
(blue boundary and hatch fill/or star)



- Historic Park and Garden (red boundary,  
vertical hatched green fill)

Natural Environment - Open/Green Space Policies & Proposals



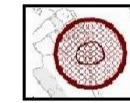
- Meaningful Gap - Strategic Gap  
(red boundary, green dash/dot fill)




- SSSI's - Site of Special Scientific Interest  
(dark brown dash-dot boundary,  
light brown check fill)



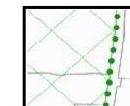
- Local Nature Reserves (green dash  
boundary, tree symbol fill)



- Local Geological Sites (LGS) (formerly known  
as RIGS - Regionally Important Geological  
Sites) brown dashed boundary hatched fill  
and/or circle symbol)



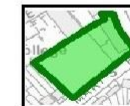
- Ancient Woodland (green boundary,  
horizontal brown lined fill)



- Green Belt  
(green dotted boundary and  
diagonal hatch fill)



- Safeguarded Green Belt - Future release  
option (dash black boundary, grey  
diagonal hatch fill)



- Green Space - LP20  
(Green boundary and fill)