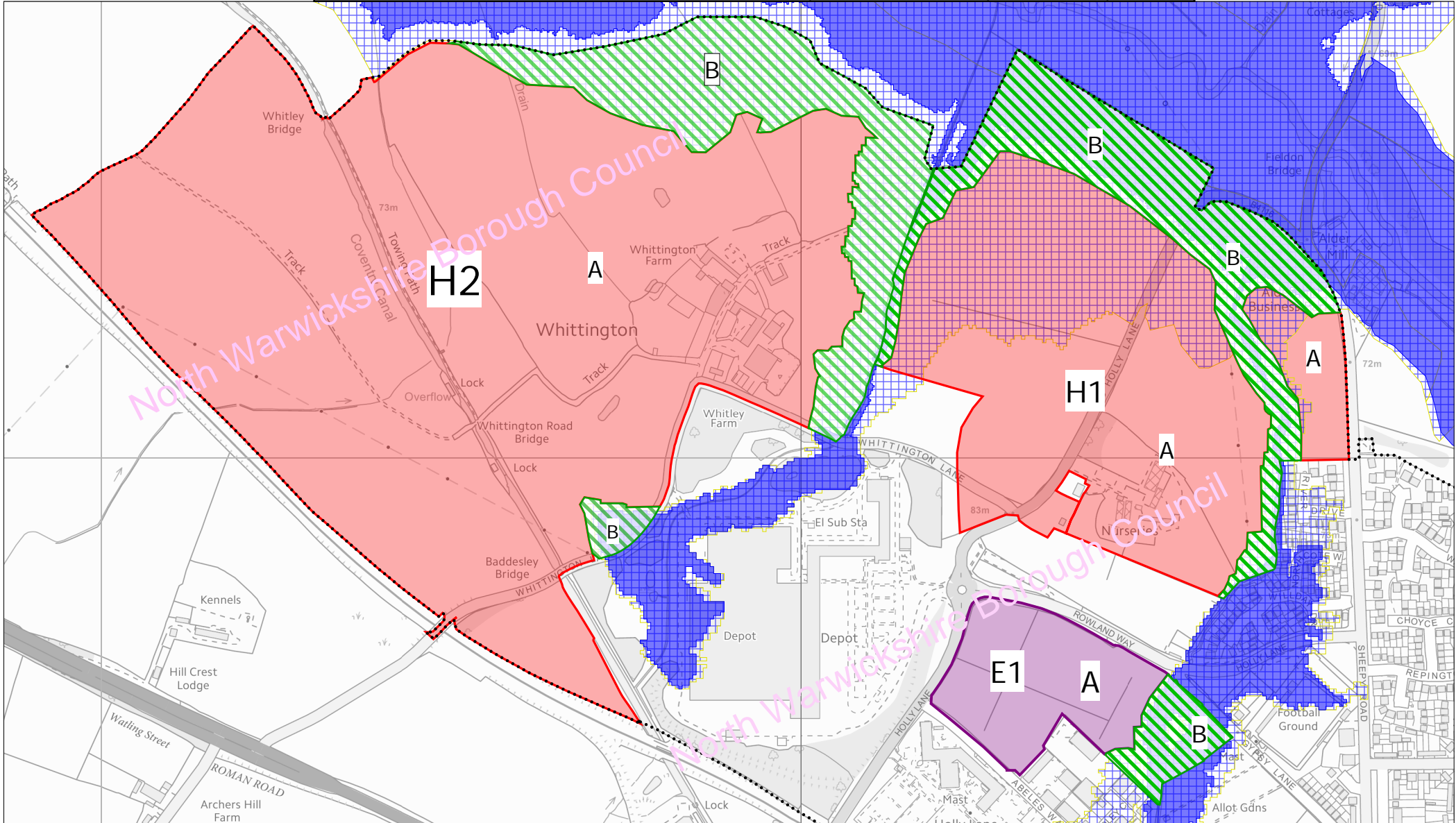




Main Modifications MM92 (Site H1), MM94 (Site H2) & MM95 (Site E1)
 - Indicative Areas A & B, for flood risk vulnerable development and water compatible development





Date: 02:03:21
 Scale: 1:7500
North Warwickshire Local Plan
Main Modifications Consultation - 2021
Main Modifications MM92 (H1), MM94 (H2) & MM95 (E1)



(C) Crown copyright and database rights 2021
 Ordnance Survey 100017910



 Atherstone Development Boundary

 Indicative Flood Zones

 Indicative Areas 'B' for water compatible development, flood storage, informal and natural open space/green space.

  Indicative Areas 'A' for flood risk vulnerable development (subject to Flood risk assessment).

