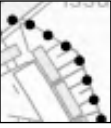






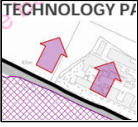


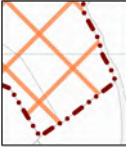



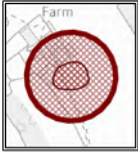
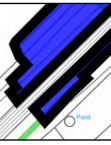




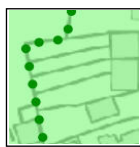


POLICY MAP KEY

Built Environment Policies		Historic Environment Policies	
	- Development Boundary (Black dotted line)		- Conservation Areas (red triangle boundary)
	- Allocated Housing Sites (red boundary/pink shading)		- Scheduled Ancient Monument (star & blue boundary/RH diagonal fill)
	- Reserve housing sites (red boundary/diagonal red hatch)		- Historic Park & Garden (red boundary & vertical green hatch fill)
	- Allocated employment sites (purple boundary & hatching)	Natural Environment – Green Space Policies	
	- Broad location of MIRA Technology Park & Enterprise Zone (Purple Arrows)		- Strategic Gap (red boundary, green dash/dot fill)
	- Town Centre Boundary (orange boundary & hatching)		- SSSI's – Site of Scientific Interest (dark brown dash/dot boundary, light brown hatch fill)
	- Neighbourhood Centres (purple dash and star)		- Local Nature Reserve's (green dash boundary, with relevant OS heath/marsh/tree scrub fill)
	- Community policies, S1 & C1 (Blue boundary & blue fill)		- Local Geological Sites (LGS) (Formerly RIG's), (brown dashed boundary hatch brown fill and circle symbol)
Transport Policies		Natural Environment (Cont'd)	
	- Safeguarded new rail station site (black boundary & blue fill)		- Ancient Woodland (green boundary, horizontal brown lined fill)

Transport Policies (Cont'd)		Natural Environment (Cont'd)	
	- Safeguarded former rail routes (blue dot/dash boundary & blue dotted fill)		- Green Belt (solid brown boundary and light green wash fill)
	- HS2 safeguarded area (purple dot/dash boundary & tall hatch fill).		- Green Belt Infill Boundaries (green dot boundary washed over by Green Belt)

PLEASE NOTE:

Please be aware the Policy Map Key differs slightly from the Individual Maps Key in that Green Belt above is shown as a "Green Wash" whereas in the Individual Maps Key and small maps it is shown as a diagonal "Green Hatch". All other designations' colours and styles remain the same in both Keys.

North Warwickshire Local Plan - Policy Map Key
Adopted 29 September 2021



North Warwickshire
Borough Council